

位置 LOCATION

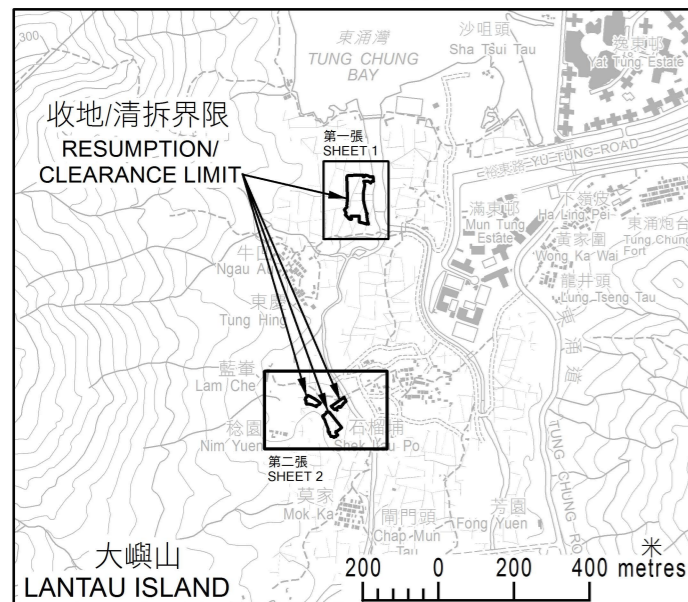
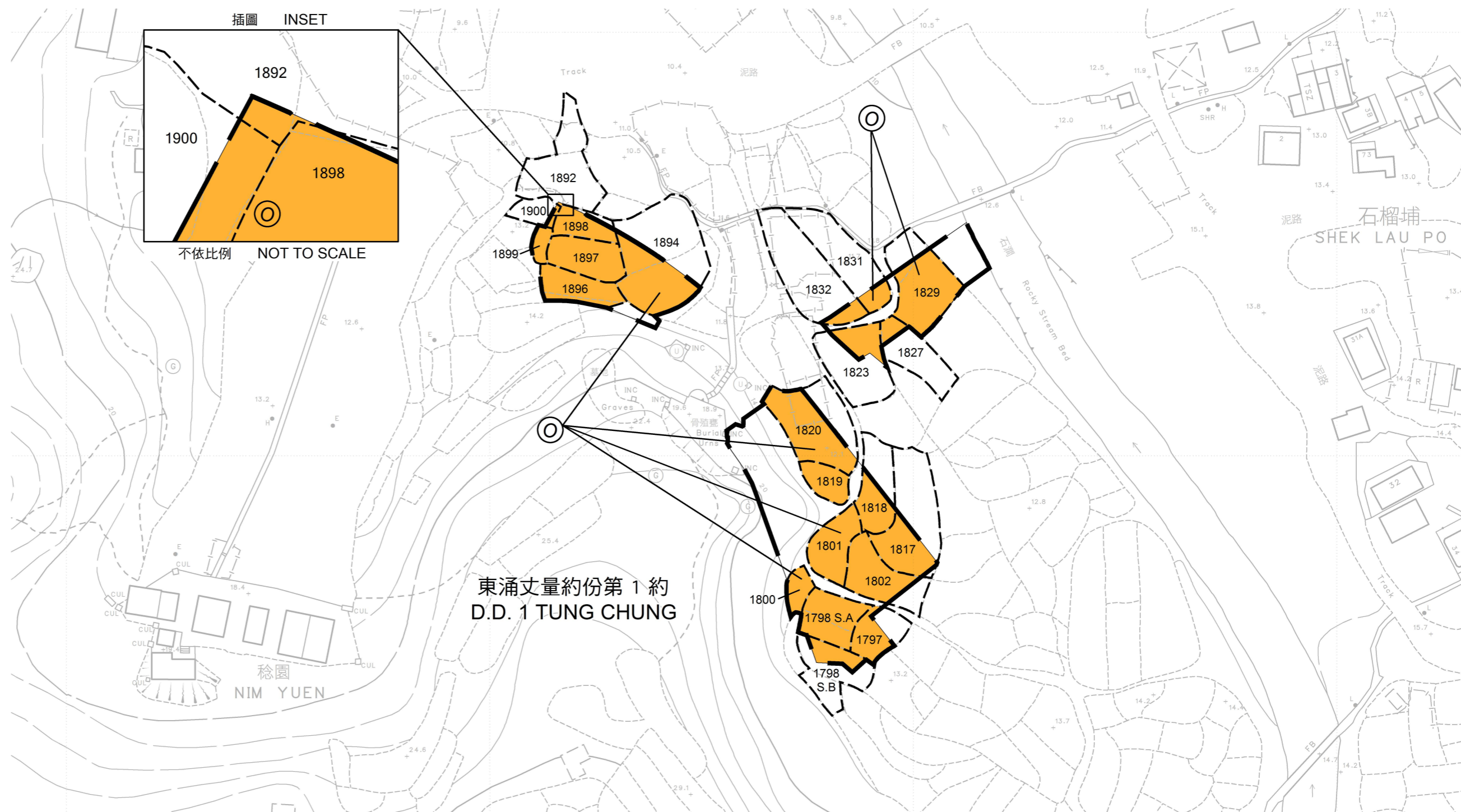
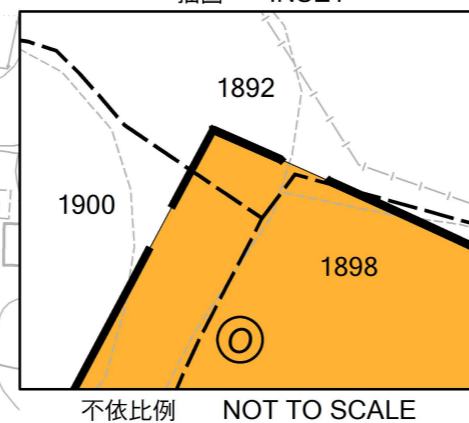


插圖 INSET



圖例 LEGEND

收地 / 清拆界限
RESUMPTION / CLEARANCE LIMIT

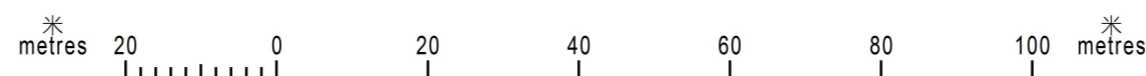
將予收回的土地
LAND TO BE RESUMED

地段界線
LOT BOUNDARY

D.D. 丈量約份
DEMARICATION DISTRICT

S. 分段
SECTION

橙色
COLOURED ORANGE



只作識別用
FOR IDENTIFICATION PURPOSES ONLY

已簽署 SIGNED

(凌家輝) (K F LING)
離島地政專員 District Lands Officer, Islands
日期 Date 27 SEP 2023

地政總署 離島地政處
District Lands Office, Islands
Lands Department

圖則由離島測量處繪製
Plan Prepared by District Survey Office, Islands

© 香港特別行政區政府 版權所有 Copyright reserved - Hong Kong SAR Government

收地圖則

收回土地條例 (第124章)

收回土地以便進行東涌新市鎮擴展計劃，於東涌第45C區及第45E區興建雨水滯留及處理池

RESUMPTION PLAN

LANDS RESUMPTION ORDINANCE (CHAPTER 124)

RESUMPTION OF LAND FOR DEVELOPMENT AT TUNG CHUNG NEW TOWN EXTENSION,
CONSTRUCTION OF STORMWATER ATTENUATION AND TREATMENT PONDS IN AREAS 45C AND 45E, TUNG CHUNG

檔案編號 File No. LD DLO/IS 15/CRN/2021/K/TCNTE
LD DSO/IS W4289

測量圖編號 Survey Sheet No. 9-SE-13C

發展藍圖編號 Layout Plan No. -----

參考圖編號 Reference Plan No. 251854/LR/0703D
(土木工程拓展署 CEDD)

圖則編號 PLAN No. ISM3480a (二張的第二張)
(SHEET 2 OF 2)

日期 Date: 17/8/2023